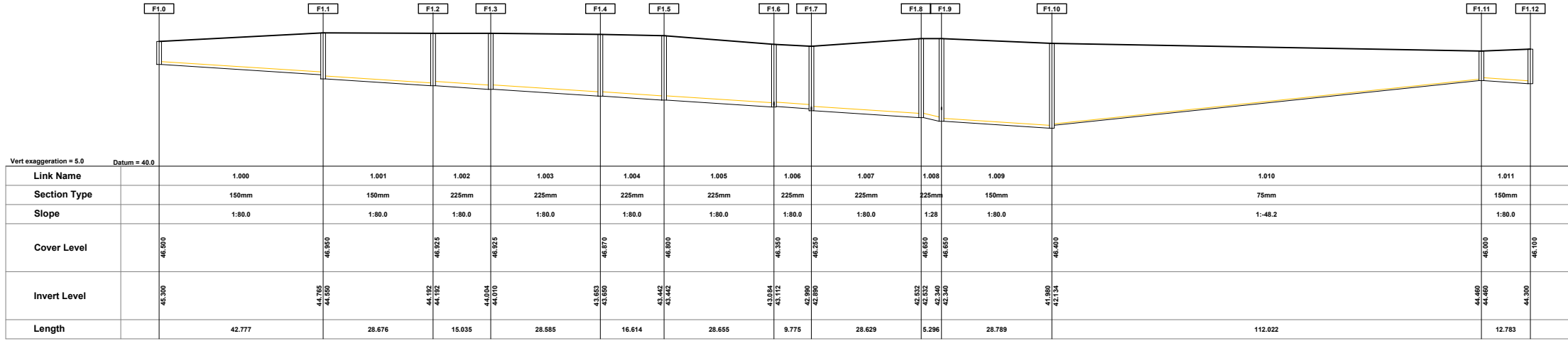
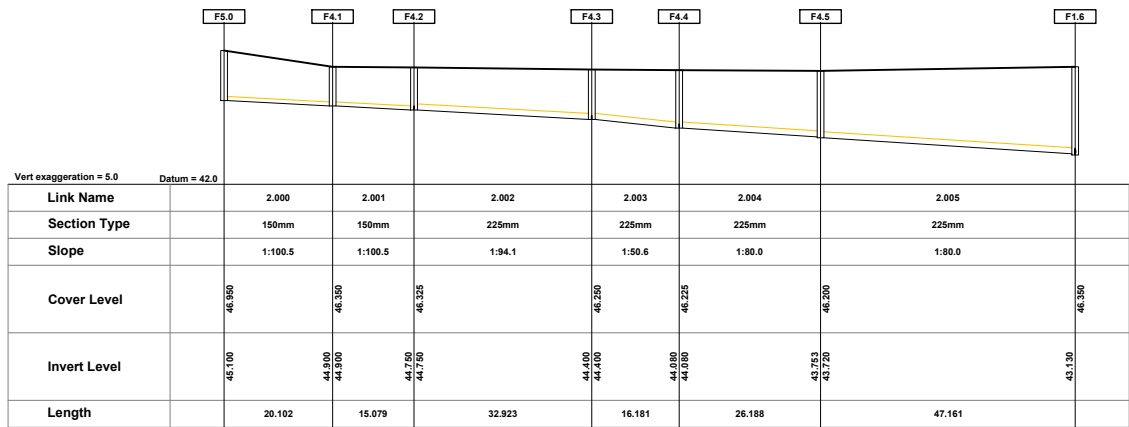


NOTES

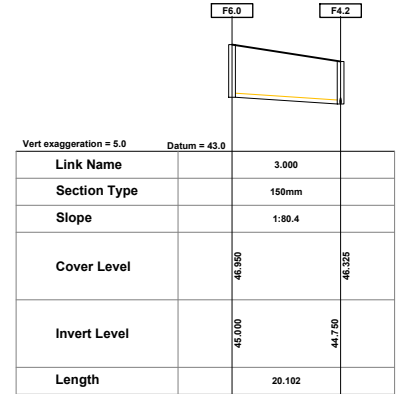
1. THIS DRAWING IS TO BE READ IN CONJUNCTION WITH ALL ENGINEERS & ARCHITECT'S DRAWINGS FIGURED DIMENSIONS ONLY (NOT SCALING) TO BE USED. WHERE A CONFLICT OF INFORMATION EXISTS OR IF IN ANY DOUBT - ASK.
2. CONSULTANTS TO BE INFORMED IMMEDIATELY OF ANY DISCREPANCIES BEFORE WORK PROCEEDS.



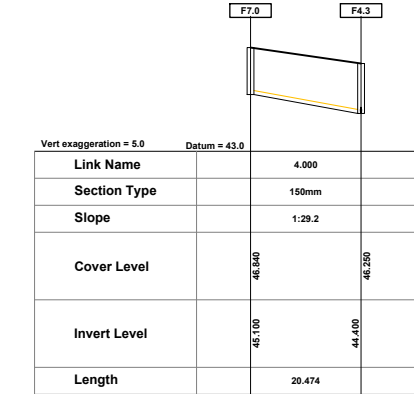
SECTION F1.0 - F1.12
HORIZONTAL SCALE 1:500
VERTICAL SCALE 1:50



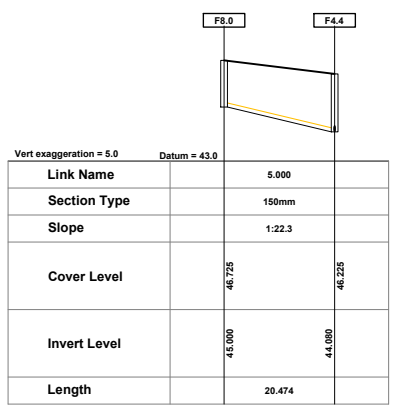
SECTION F5.0, F4.1 - F4.5, F1.6
HORIZONTAL SCALE 1:500
VERTICAL SCALE 1:50



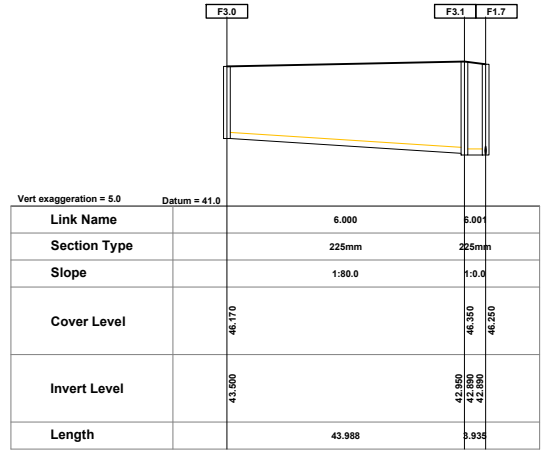
SECTION F6.0, F4.2
HORIZONTAL SCALE 1:500
VERTICAL SCALE 1:50



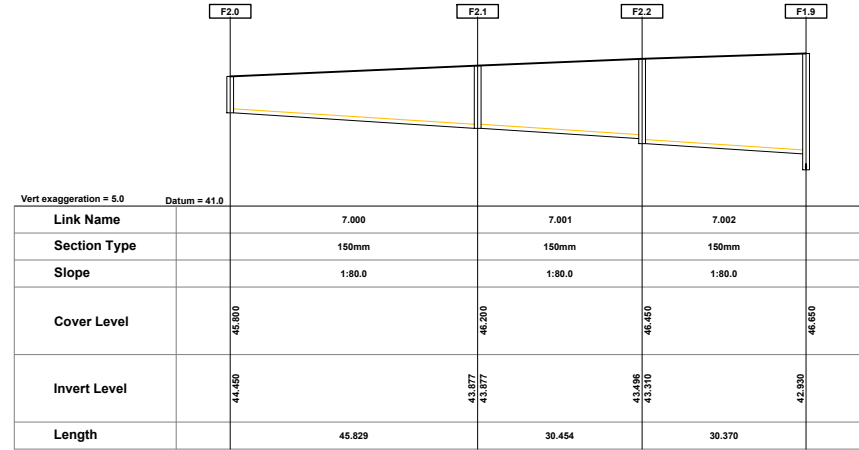
SECTION F7.0, F4.3
HORIZONTAL SCALE 1:500
VERTICAL SCALE 1:50



SECTION F8.0, F4.4
HORIZONTAL SCALE 1:500
VERTICAL SCALE 1:50



SECTION F3.0 - F3.1, F1.7
HORIZONTAL SCALE 1:500
VERTICAL SCALE 1:50



SECTION F2.0 - F2.2, F1.9
HORIZONTAL SCALE 1:500
VERTICAL SCALE 1:50

ISSUE	DATE	DESCRIPTION	BY
PL2	25.02.22	ISSUED TO IW	MR
PL1	04.02.22	ISSUED FOR PLANNING	MR
P1	01.02.22	ISSUED TO IW	MR

Project Engineer: MH Project Director: CK

PLANNING

BM

SHAFERTT MANSBY
Consulting Engineers, Civil, Structural, Project Management, E-mail: bm@shafertt.com Web: www.bm.co.uk

ACEI

Member of the Institution of Engineers and Technicians

CLIENT
1 TERENCE LANDS LTD.

PROJECT TITLE
CARLSLE SITE KIMMAGE, RESIDENTIAL DEVELOPMENT

BM PROJECT No.
21.221

NO	REFERENCE	SUITABILITY	REVISION

DRAWING TITLE
FOUL WATER LONGITUDINAL SECTIONS