








LEGEND:

-  EXISTING LAWSON'S HEDGE TO BE RETAINED
-  EXISTING LAUREL HEDGE & SCRUB TO BE REMOVED TO FACILITATE CONSTRUCTION.
-  ROOT PROTECTION AREA
-  SITE BOUNDARY



PROPOSED LANDSCAPE PLAN
Scale 1 : 500



Project:
Landscape Plan relating to development at Carlisle, Kimmage Road West, Dublin 12.

Date: 13.03.22	Job no: AB2021-07
Scale: 1 : 500	Plot date: 13.03.22
Drawn by: AC	Checked: AC
Drawing Title: Proposed Landscape Plan	
Drawing no: AB2021-09-03	Issue: Revision: