







LEGEND:

-  EXISTING OVERGROWN LAWSON'S HEDGE TO BE RETAINED
-  EXISTING LAUREL HEDGE & REGEN
-  SITE BOUNDARY



 **EXISTING HEDGE AND TREE SURVEY**
Scale 1 : 500



Project: Tree Survey relating to development Carlisle, Kimmage Road West, Dublin 12.		
Date: 13.03.22	Job no: AB2021-07	
Scale: 1 : 500	Plot date: 13.03.22	
Drawn by: AC	Checked: AC	
Drawing Title: Tree Survey Plan		
Drawing no: AB2021-09-01	Issue:	Revision: